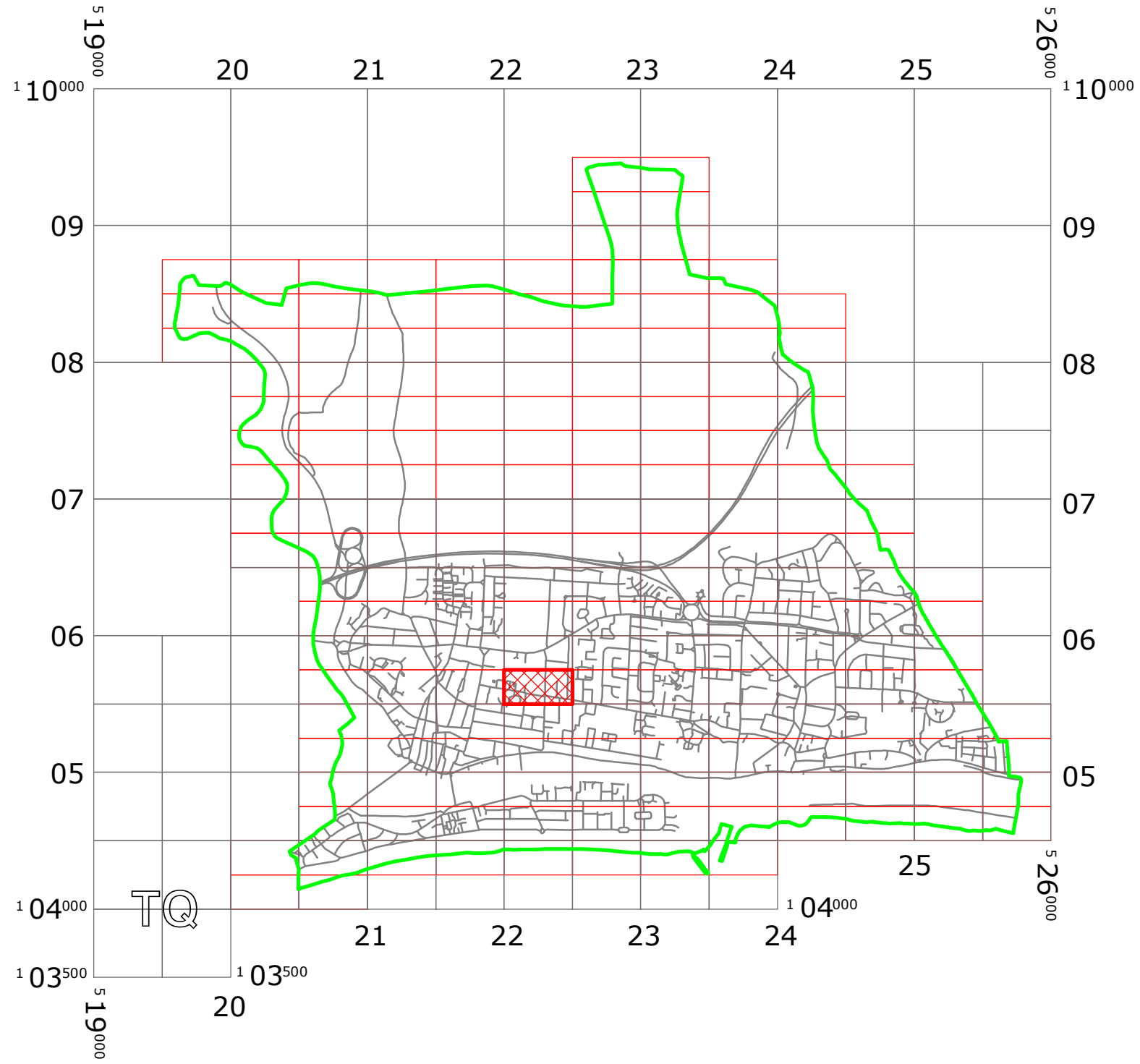







WEST SUSSEX COUNTY COUNCIL
((ADUR DISTRICT) (PARKING PLACES & TRAFFIC REGULATION)
(CONSOLIDATION) ORDER 2009)
(SHOREHAM-BY-SEA: SULLINGTON WAY AMENDMENT)
ORDER 2019

SHOREHAM/SOUTHWICK: LOCATIONS OF WAITING RESTRICTIONS



KEY:

-  OS.TILE GRID
-  PARKING TILE GRID
-  LOCATION OF WAITING RESTRICTIONS
-  PARISH BOUNDARY
-  ROAD NETWORK



West Sussex County Council
 Highways & Transport
 The Grange
 Tower Street
 Chichester
 West Sussex
 PO19 1RH

WEST SUSSEX COUNTY COUNCIL
 ((ADUR DISTRICT) (PARKING PLACES & TRAFFIC REGULATION)
 (CONSOLIDATION) ORDER 2009)
 (SHOREHAM-BY-SEA: SULLINGTON WAY AMENDMENT)
 ORDER 2019
 LOCATION OF WAITING RESTRICTIONS



Reproduced from or based upon 2017 Ordnance Survey mapping with permission of the Controller of HMSO (c) Crown Copyright reserved.
 Unauthorised reproduction infringes Crown copyright and may lead to prosecution or civil proceedings
 West Sussex County Council Licence No. 100023447


SCALE: 1:40,000
 DATE: 18.11.2019

Key for Waiting Restrictions


All areas over which the provision of the orders apply are defined by the shaded areas as shown on the following plans plus a contiguous area not indicated on the plans of verge and/or footway between the carriageway edge and the highway boundary. The plans in this schedule are based upon grid references of the Ordnance Survey National Grid defined by the OSGB 36 triangulation.

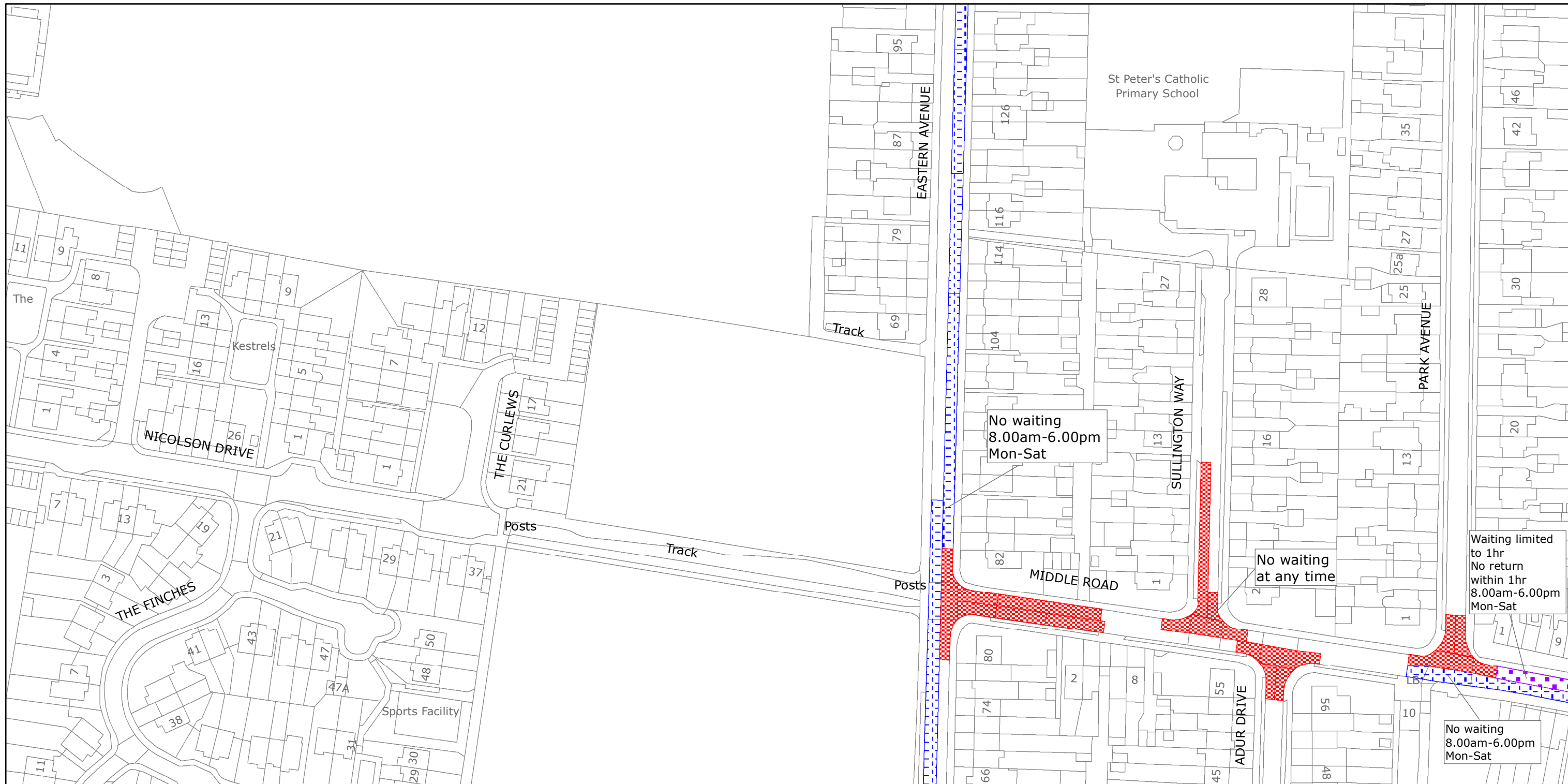
Prohibition of waiting

101  **check** No waiting at any time

107  **pat020** No waiting 8.00am-6.00pm Mon-Sat

Free Limited Waiting

716  **shd62** Waiting limited to 1hr No return within 1hr 8.00am-6.00pm Mon-Sat



West Sussex County Council
 Highways & Transport
 The Grange
 Tower Street
 Chichester
 West Sussex
 PO19 1RH

ADUR DISTRICT: SHOREHAM/SOUTHWICK

WAITING RESTRICTIONS

Reproduced from or based upon 2020 Ordnance Survey mapping with permission of the Controller of HMSO (c) Crown Copyright reserved.
 Unauthorised reproduction infringes Crown copyright and may lead to prosecution or civil proceedings West Sussex County Council Licence No. 100018485

TILE REF NO:
TQ2205NWS

SHEET ISSUE NO 3
 SHEET ACTIVE FROM - 18/11/2019



SCALE:
 1:1250
 at A3 size